










**MCCLINTOCK
SEPTAGE LAGOON**
Township of Algonquin Highlands
County of Haliburton

LEGEND

-  Algonquin Highlands Waste Disposal Sites
-  Highway
-  Major Road
-  Minor Road
-  Railroad
-  Watercourse
-  Water Area
-  Provincial Park
-  Wooded Area

Notes:
 - Base mapping features are © Queen's Printer of Ontario, 2015 (this does not constitute an endorsement by the Ministry of Natural Resources or the Ontario Government).
 - Distances on this plan are in metres and can be converted to feet by dividing by 0.3048.
 - Cambium Inc. makes every effort to ensure this map is free from errors but cannot be held responsible for any damages due to error or omissions. This map should not be used for navigation or legal purposes. It is intended for general reference use only.



P.O. Box 325, 52 Hunter Street East
 Peterborough, Ontario, K9H 1G5
 Tel: (705) 742.7900 Fax: (705) 742.7907
 www.cambium-inc.com

REGIONAL LOCATION PLAN

Project No.: 5637-007	Date: March 2018
Scale: 1:300,000	Projection: NAD 1983 UTM Zone 17N
Created by: TLC	Checked by: SNR
Figure: 1	

