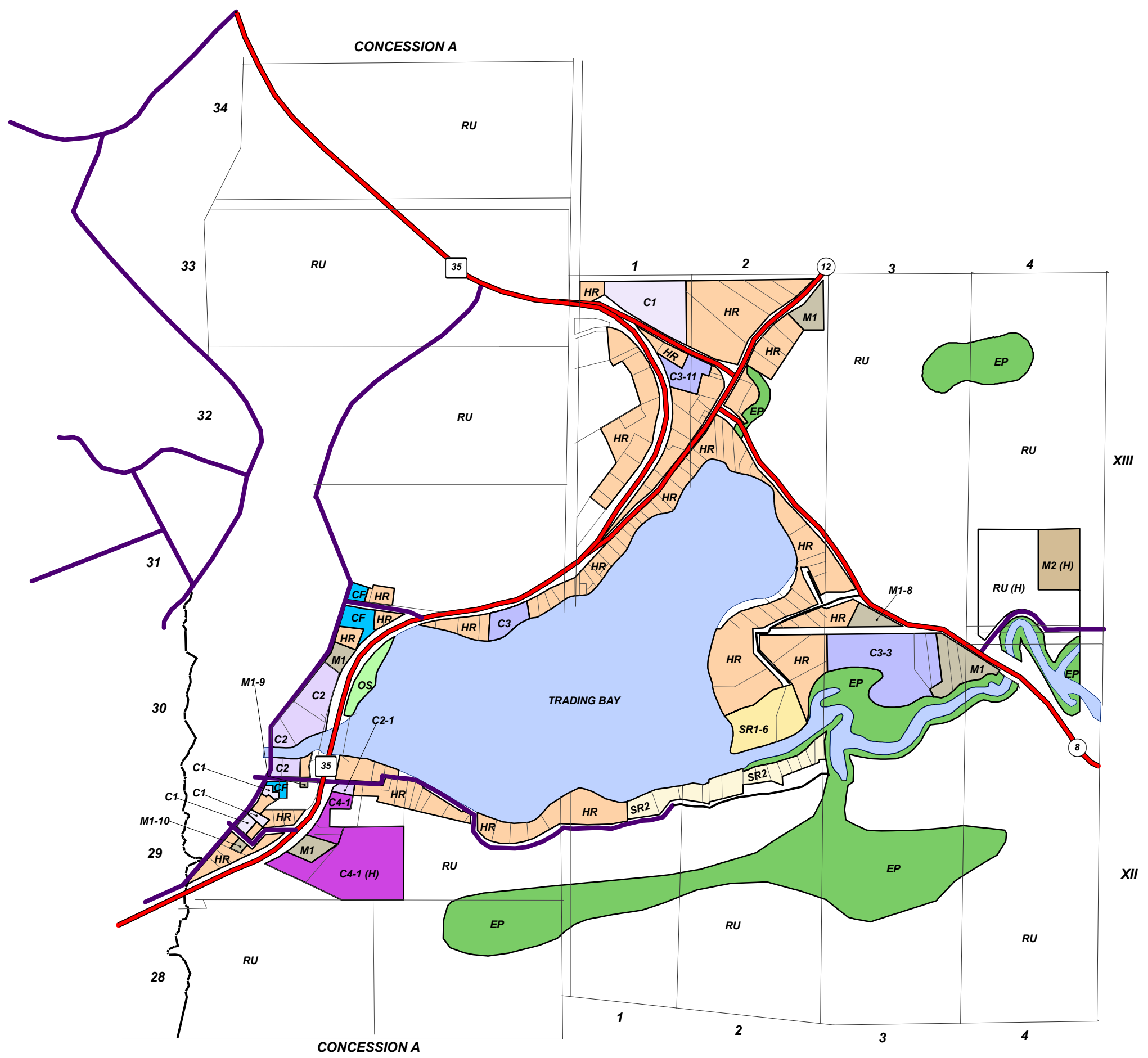
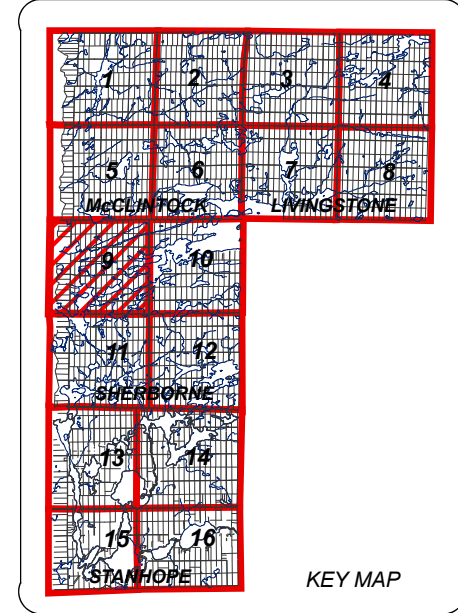


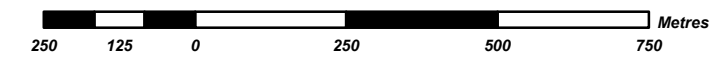
**TOWNSHIP OF ALGONQUIN HIGHLANDS
ZONING BY-LAW No. 03-22
GEOGRAPHIC TOWNSHIP OF SHERBORNE
SCHEDULE '9A' (DORSET)**



LEGEND

EP - ENVIRONMENTAL PROTECTION	C4 - COMMERCIAL/INDUSTRIAL
OS - OPEN SPACE	M1 - GENERAL INDUSTRIAL
RU - RURAL	M2 - EXTRACTIVE INDUSTRIAL
HR - HAMLET RESIDENTIAL	M3 - WASTE DISPOSAL INDUSTRIAL
RR - RURAL RESIDENTIAL	LOTS-CONCESSIONS
SR1 - SHORELINE RESIDENTIAL TYPE ONE	60 HIGHWAYS
SR2 - SHORELINE RESIDENTIAL TYPE TWO	8 COUNTY ROADS
CF - COMMUNITY FACILITY	TOWNSHIP ROADS
C1 - HIGHWAY COMMERCIAL	PRIVATE ROADS
C2 - GENERAL COMMERCIAL	
C3 - RECREATIONAL COMMERCIAL	

**SCHEDULE 9A TO BY-LAW NO. 03-22
PASSED JUNE 19, 2003
OFFICE CONSOLIDATION: JULY 31, 2008**



Base Map Source:
Totten Sims Hubicki Associates Limited, April 1981

NOTE:
This map is for general illustration purposes only.
For boundary interpretations, please contact the
Township of Algonquin Highlands, Planning Department.

