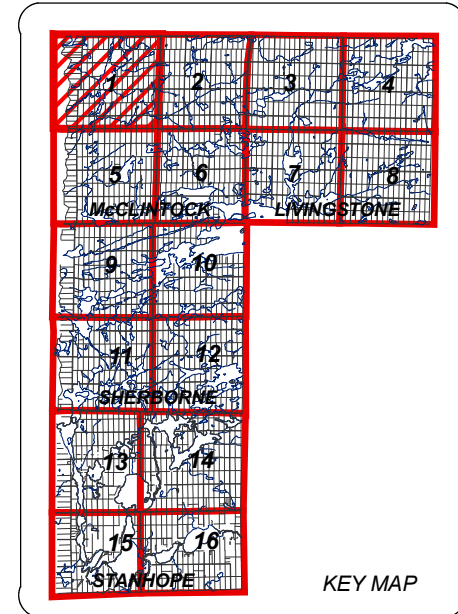
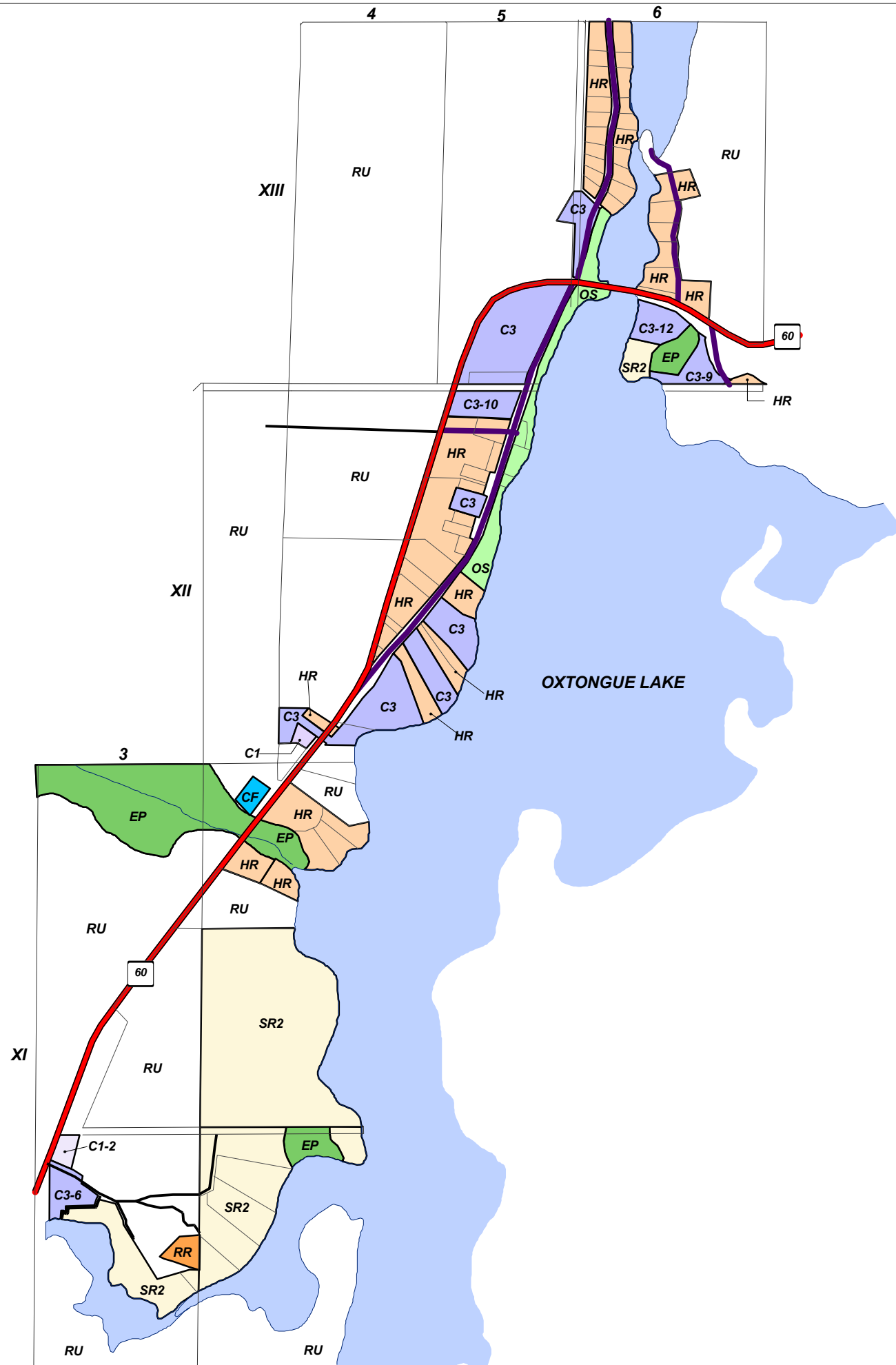


**TOWNSHIP OF ALGONQUIN HIGHLANDS  
ZONING BY-LAW No. 03-22  
GEOGRAPHIC TOWNSHIP OF McCLINTOCK  
SCHEDULE '1A'**

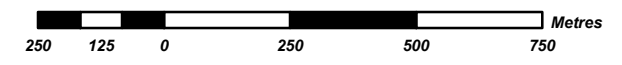


**LEGEND**

EP - ENVIRONMENTAL PROTECTION	C4 - COMMERCIAL/INDUSTRIAL
OS - OPEN SPACE	M1 - GENERAL INDUSTRIAL
RU - RURAL	M2 - EXTRACTIVE INDUSTRIAL
HR - HAMLET RESIDENTIAL	M3 - WASTE DISPOSAL INDUSTRIAL
RR - RURAL RESIDENTIAL	LOTS-CONCESSIONS
SR1 - SHORELINE RESIDENTIAL TYPE ONE	60 - HIGHWAYS
SR2 - SHORELINE RESIDENTIAL TYPE TWO	8 - COUNTY ROADS
CF - COMMUNITY FACILITY	TOWNSHIP ROADS
C1 - HIGHWAY COMMERCIAL	PRIVATE ROADS
C2 - GENERAL COMMERCIAL	
C3 - RECREATIONAL COMMERCIAL	

**SCHEDULE 1A TO BY-LAW NO. 03-22  
PASSED JUNE 19, 2003**

**OFFICE CONSOLIDATION: JULY 31, 2008**



Base Map Source:  
Totten Sims Hubicki Associates Limited, April 1981

NOTE:  
This map is for general illustration purposes only.  
For boundary interpretations, please contact the  
Township of Algonquin Highlands, Planning Department.

